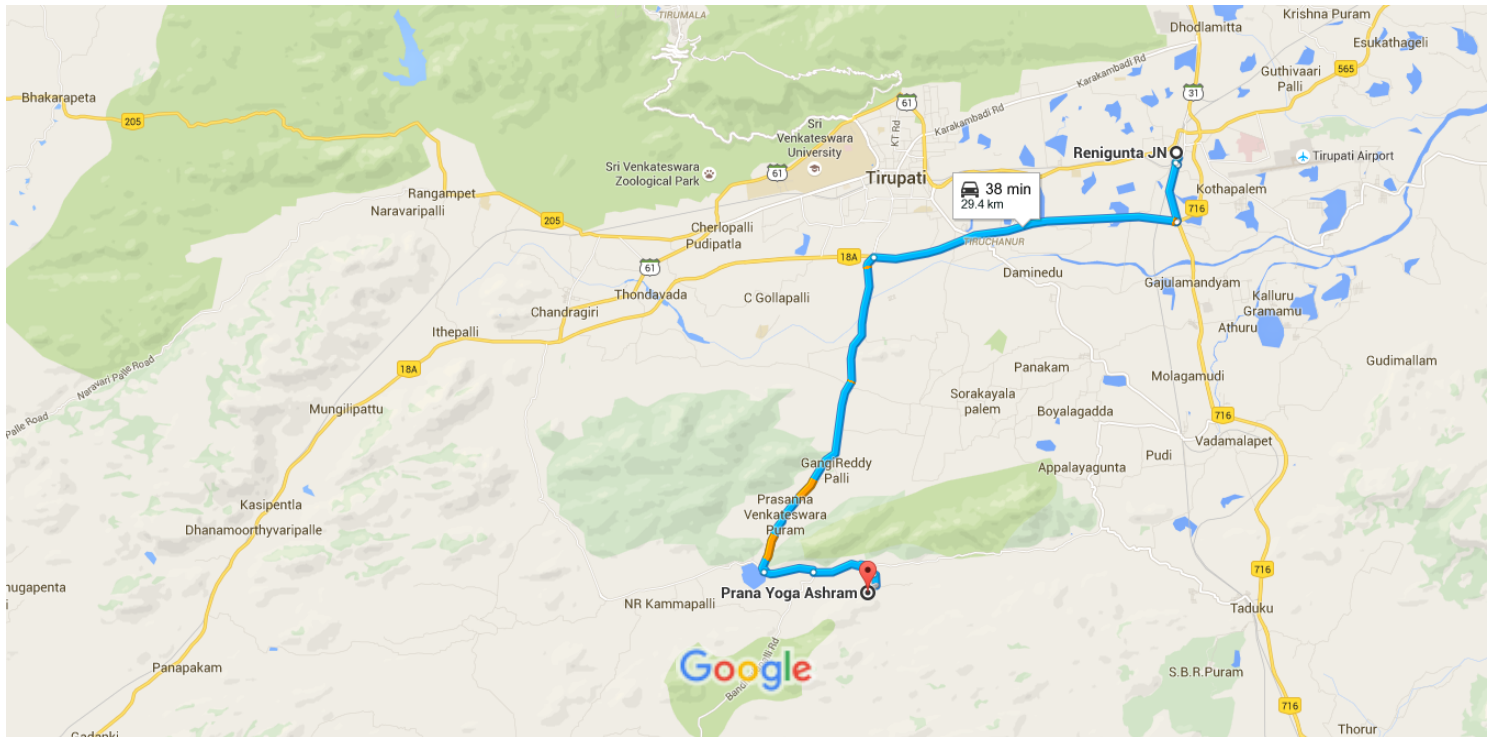




Renigunta JN, Renigunta, Andhra Pradesh to Prana Yoga Ashram

Drive 29.4 km, 38 min

Atma Namaste , Please use this offline map for reaching the Ashram , For any guidance please contact : 8772241000 / 8772241001



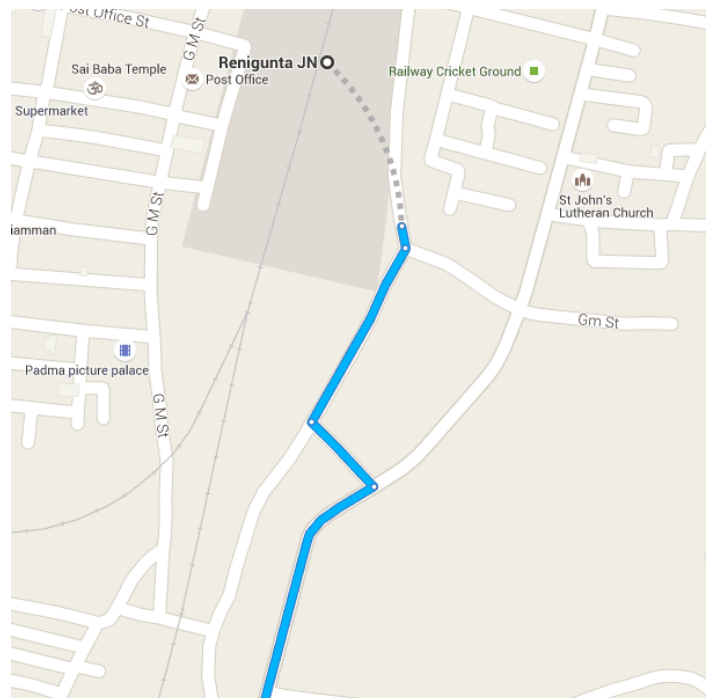
Map data ©2015 Google 2 km

Renigunta JN

Renigunta, Andhra Pradesh 517520

Drive

- 49 s (300 m)
- ↑ 1. Head south
- 23 m
- ↗ 2. Slight right
- 200 m
- ↖ 3. Turn left
- 90 m



Drive from NH 18A to Thati Thopu Kandriga

- 35 min (28.1 km)
- ↗ 4. Turn right

2.0 km
- ↑ 5. Continue onto NH205/NH716

67 m
- ↗ 6. Turn right onto NH 18A

i Pass by Thanapalli Cross Rd (on the left in 7.7 km)

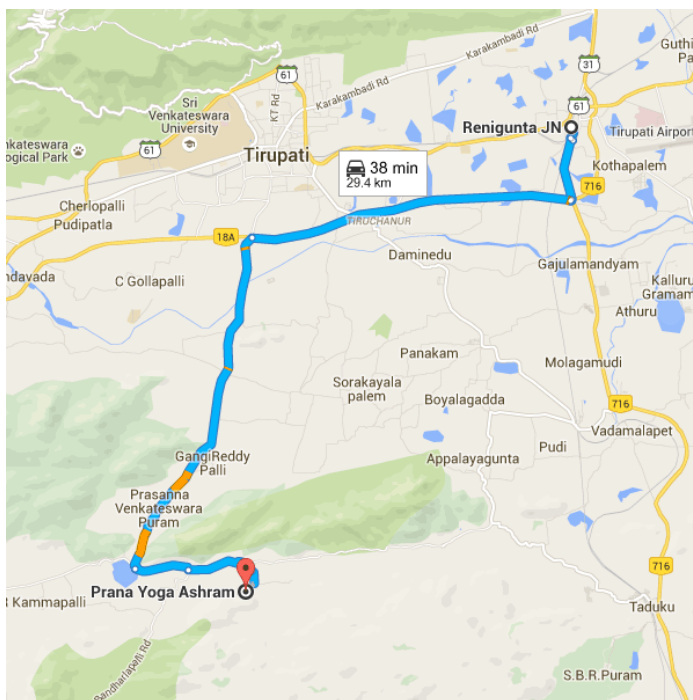
10.4 km
- ↖ 7. Turn left

i Pass by Sri Chaitanya Jr College (on the left in 1.3 km)

11.9 km
- ↖ 8. Turn left

1.8 km
- ↖ 9. Turn left

1.9 km

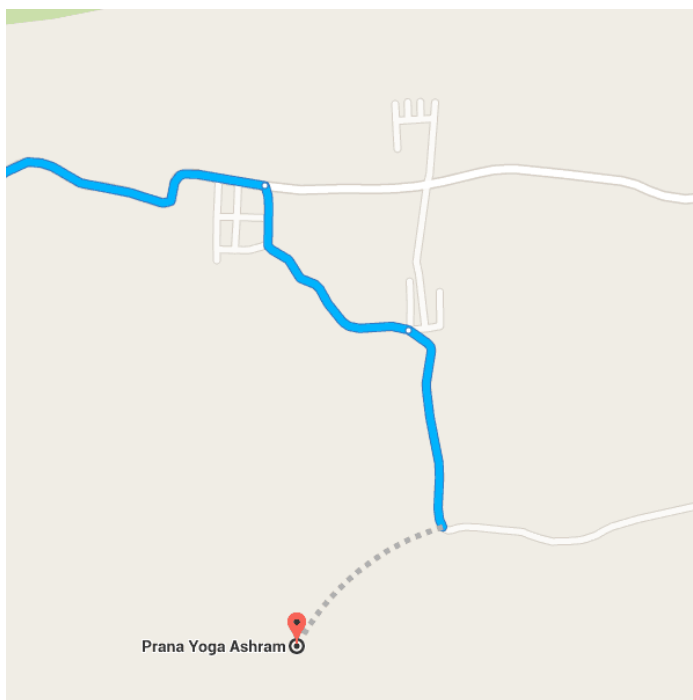


Drive to your destination

- 2 min (900 m)
- ↗ 10. Turn right

500 m
- ↗ 11. Slight right at Junction Road


400 m



Prana Yoga Ashram, Kothakandtiga, Near Kuppambhadur Village , Ramachandrapuram Mandal , Tirupathi Rural

Paramala Road, Andhra Pradesh 517561

These directions are for planning purposes only. You may find that construction projects, traffic, weather, or other events may cause conditions to differ from the map results, and you should plan your route accordingly. You must obey all signs or notices regarding your route.

Live traffic	<i>Fast</i>  <i>Slow</i>
--------------	---