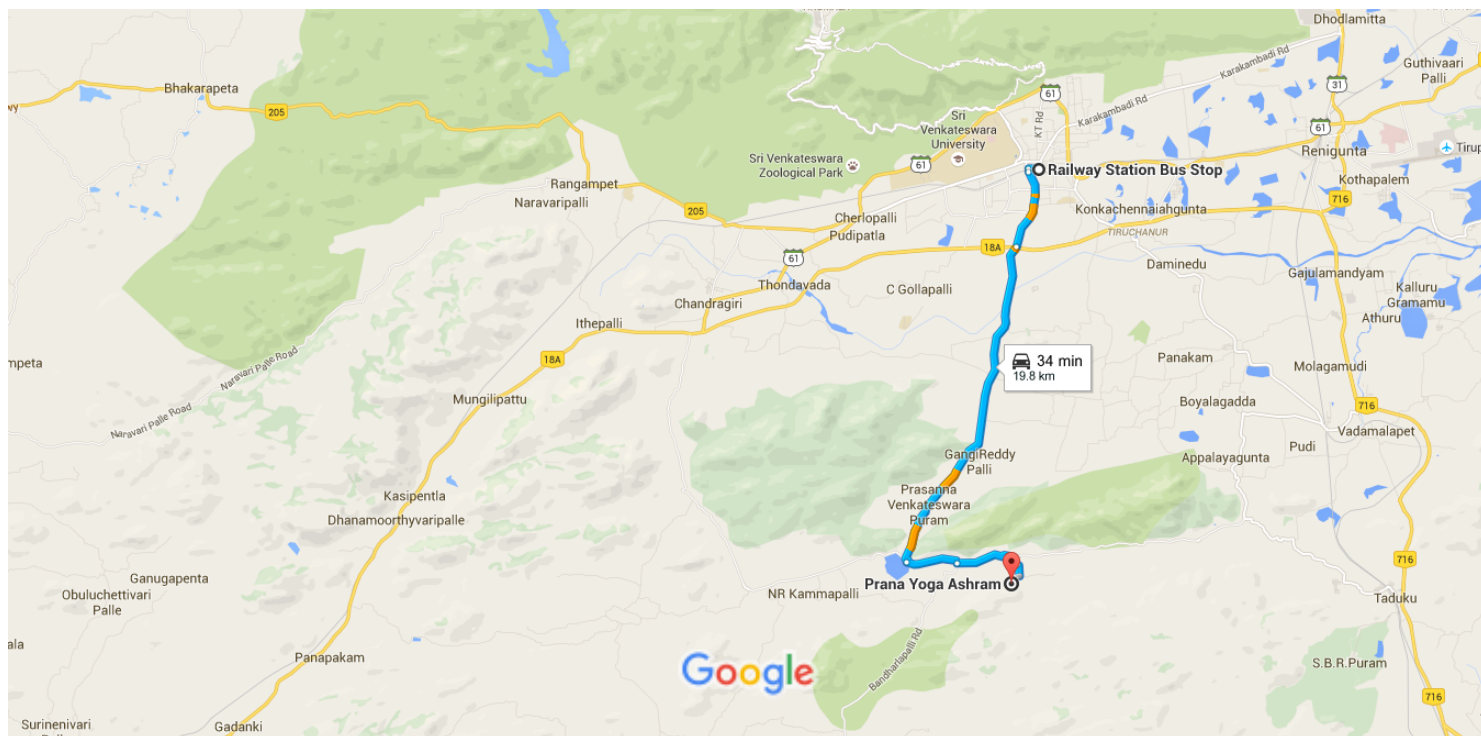




Railway Station Bus Stop to Prana Yoga Ashram Drive 19.8 km, 34 min

Atma Namaste , Please use this offline map for reaching the Ashram , For any guidance please contact : 8772241000 / 8772241001



Map data ©2015 Google 2 km

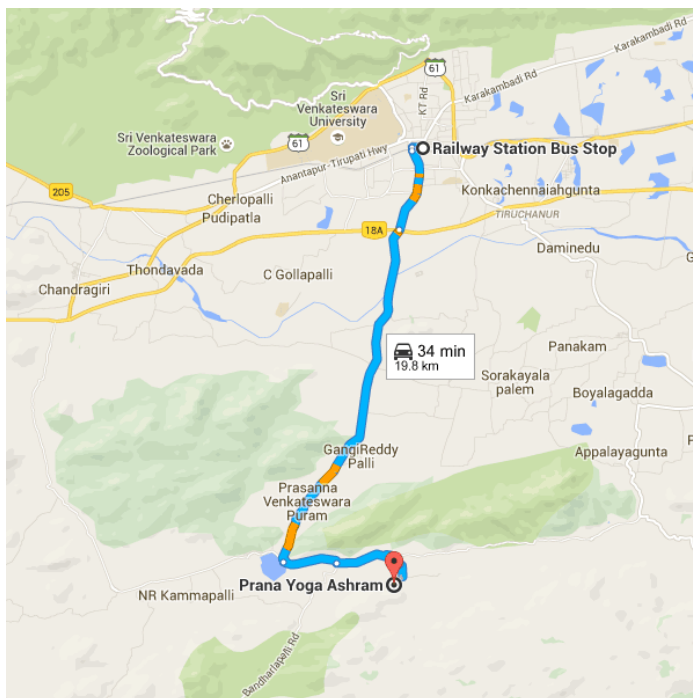
Railway Station Bus Stop

Nethaji Road, Varadaraja Nagar, Tirupati, Andhra Pradesh 517501

Continue to Thati Thopu Kandriga

30 min (18.9 km)

- ↑ 1. Head west on Nethaji Rd towards Bazar St
 Pass by GANESHA ELECTRICALS (on the right)
 350 m
- ↶ 2. Turn left at the 1st cross street at Bazar St
 100 m
- ↑ 3. Continue onto Rayala Cheruvu Rd
 Pass by Bollini's Group (on the right)
 2.8 km



↑ 4. Continue straight



Pass by Sri Chaitanya Jr College (on the left in 1.4 km)

12.0 km

↶ 5. Turn left

1.8 km

↶ 6. Turn left

1.9 km

Drive to your destination

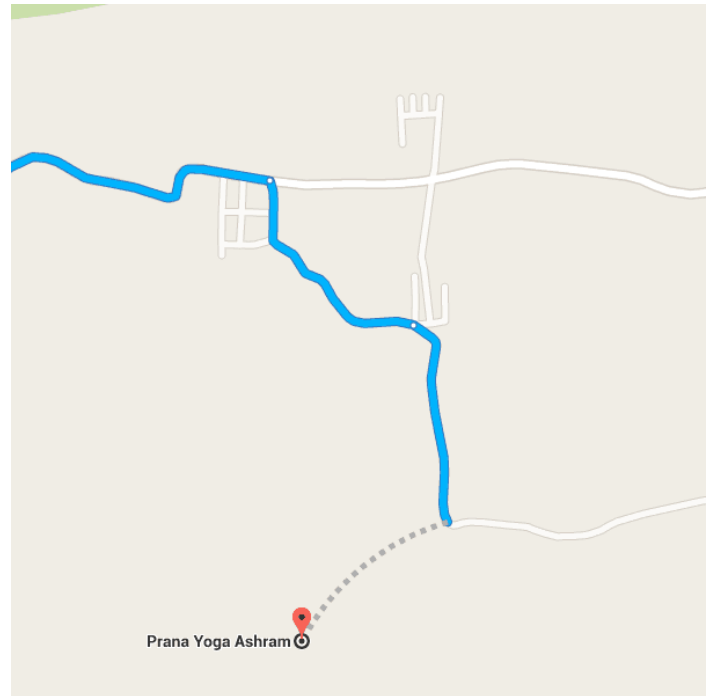
2 min (900 m)

↷ 7. Turn right

500 m

↷ 8. Slight right at Junction Road

400 m



Prana Yoga Ashram, Kothakandtiga, Near Kuppambhadur Village , Ramachandrapuram Mandal , Tirupathi Rural

Paramala Road, Andhra Pradesh 517561

These directions are for planning purposes only. You may find that construction projects, traffic, weather, or other events may cause conditions to differ from the map results, and you should plan your route accordingly. You must obey all signs or notices regarding your route.

| | |
|--------------|------------|
| Live traffic | Fast Slow |
|--------------|------------|