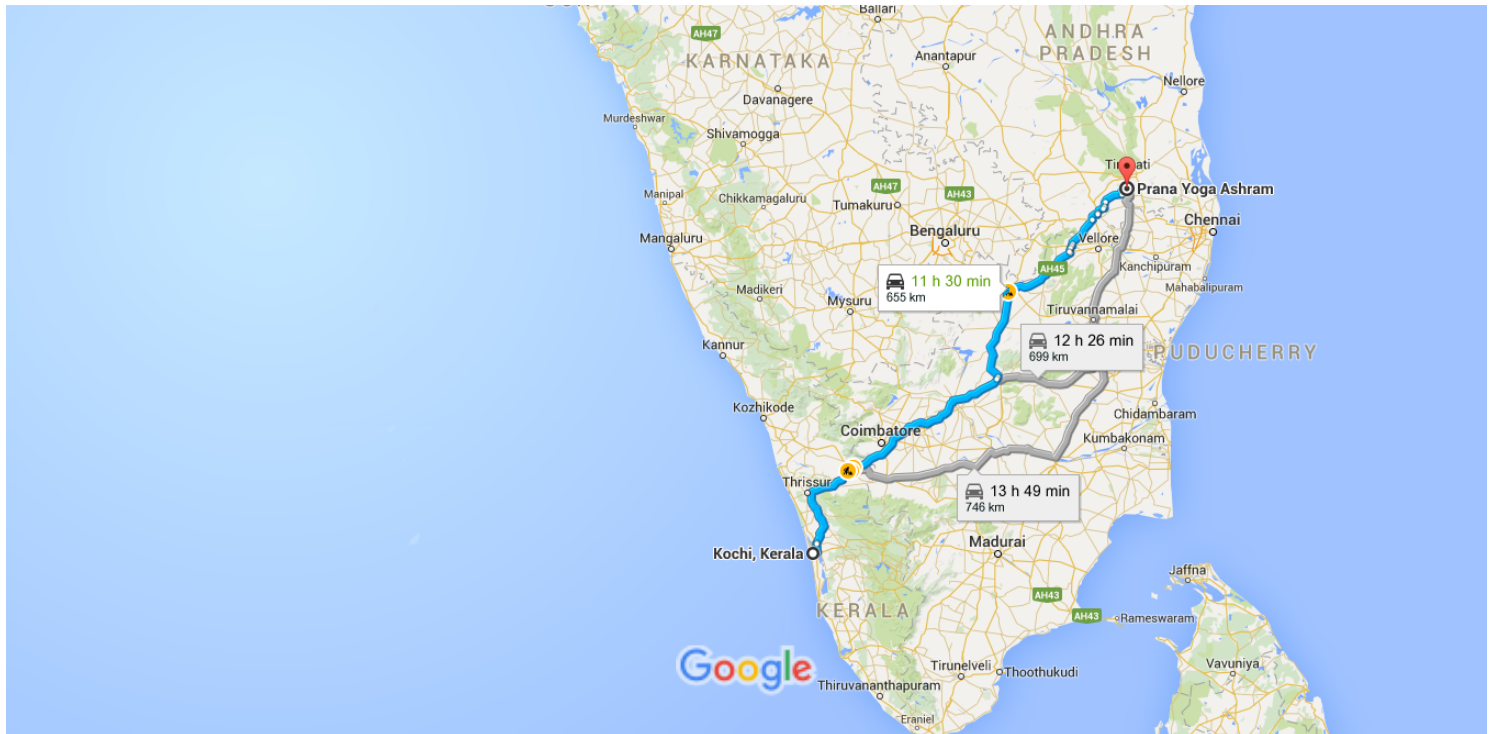




Cochin, Kerala to Prana Yoga Ashram

Drive 655 km, 11 h 30 min

Atma Namaste , Please use this offline map for reaching the Ashram , For any guidance please contact : 8772241000 / 8772241001

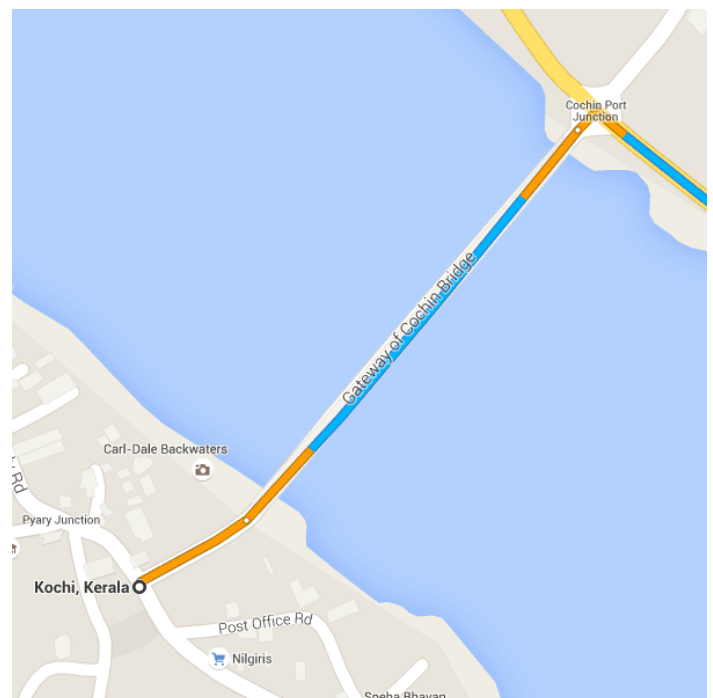


Map data ©2015 Google 100 km

Kochi, Kerala

Take Gateway of Cochin Bridge to NH 47A

- ↑ 1. Head north-east towards Gateway of Cochin Bridge
2 min (650 m)
- ↑ 2. Continue onto Gateway of Cochin Bridge
130 m
- ↑ 3. Continue onto Gateway of Cochin Bridge
500 m



Follow Salem - Kochi - Kanyakumari Hwy, NH7 and NH 46 to Kosa Annamalai St in Gudiyattam

9 h 6 min (551 km)

- 3. Turn right at Cochin Port Jct onto NH 47A



Drive along the water (on the right for 700 m)

5.4 km

- ↙ 4. Slight left onto Kannadi Kadu Service Rd

160 m

- 5. Turn right towards Salem - Kochi - Kanyakumari Hwy

9 m

- ↙ 6. Turn left onto Salem - Kochi - Kanyakumari Hwy



Pass by Anugraha Hotel (on the left in 3.3 km)

9.8 km

- 7. Turn right to stay on Salem - Kochi - Kanyakumari Hwy



Pass by Edapally Toll Masjid (on the left in 500 m)

1.7 km

- ↑ 8. Continue straight to stay on Salem - Kochi - Kanyakumari Hwy

⚠ Partial toll road



Pass by Punjab National Bank ATM (on the left in 2.7 km)

327 km

- ↙ 9. Keep left at the fork to continue towards NH7

700 m

- ↑ 10. Continue onto NH7

2.6 km

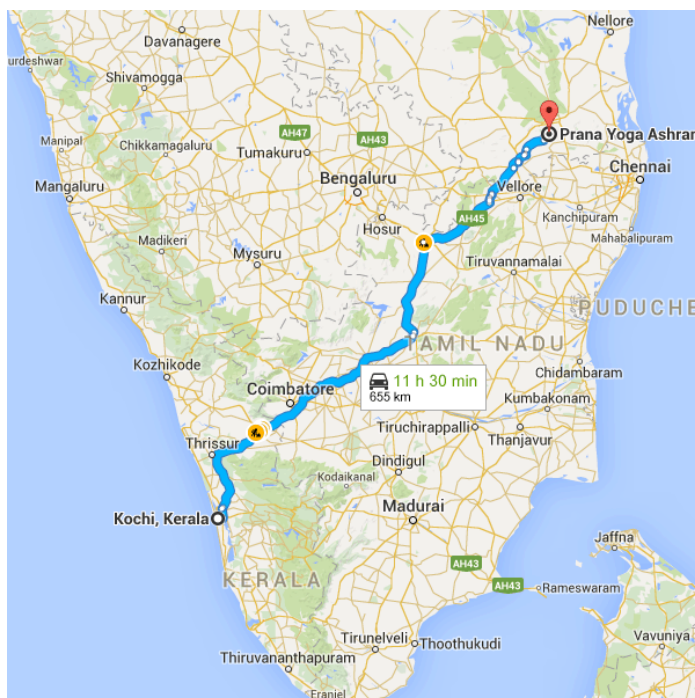
- 📍 11. At the roundabout, take the 2nd exit and stay on NH7


1.0 km


- 📍 12. At the roundabout, take the 2nd exit and stay on NH7


⚠ Partial toll road


107 km





-  13. Turn right onto NH 46


 Partial toll road


 Pass by Yoga Lakshmi Petrol Bank (on the left in 59.2 km)


 86.3 km
-  14. Turn left towards NH Service Rd


 10 m
-  15. Turn right at Madanur onto NH Service Rd


 9 m
-  16. Turn left at Madanur onto Ulli - Madanur Main Rd


 Pass by Govt.Hr.School, Mananur (on the right)

 2.5 km
-  17. Turn left to stay on Ulli - Madanur Main Rd

 2.7 km
-  18. Slight right at Ulli Koot Road Bus Stop onto Vaniyambadi - Gudiyattam Rd


 Pass by Kakathopu Bus Stop (on the right in 750 m)


 3.4 km
-  19. Turn right at B.P General Stores onto NH234


 Pass by Ambal Jewellery (on the right)


 950 m


Follow SH 88 to NH4 in Andhra Pradesh

- 52 min (38.4 km)
-  20. Turn left at HYCODE Tech onto Kosa Annamalai St

 Pass by Sofi Ladies Tailor (on the left)

 400 m
 -  21. Turn left at Prabakaran Clayware Shop onto Congress House Rd

 68 m
 -  22. Turn right at Vadamalai Gounder Flour Mill onto Public Rd

 Pass by Sekar Dental Clinic (on the left)

 290 m

- ↑ 23. Continue onto Aaliyar St

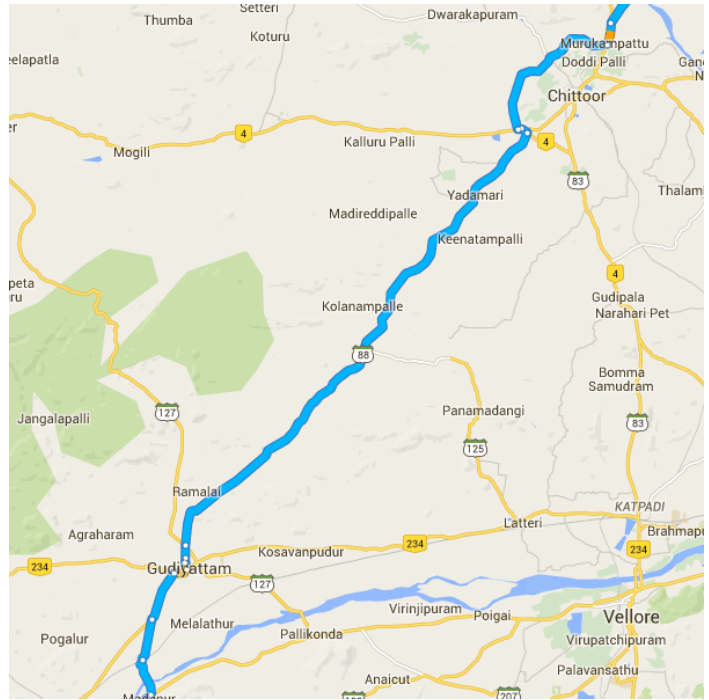
i
Pass by Sri Venkateshwara Floor Mill (on the left in 400 m)

850 m

- ↑ 24. Continue onto SH 88

i
Pass by Kallapdi Government Hospital (on the right in 6.4 km)

36.8 km



Take Bangalore Tirupathi Bypass Rd to Penumuru Rd

- 16 min (12.5 km)

↶ 25. Turn left onto NH4

450 m
- ↷ 26. Slight left to stay on NH4

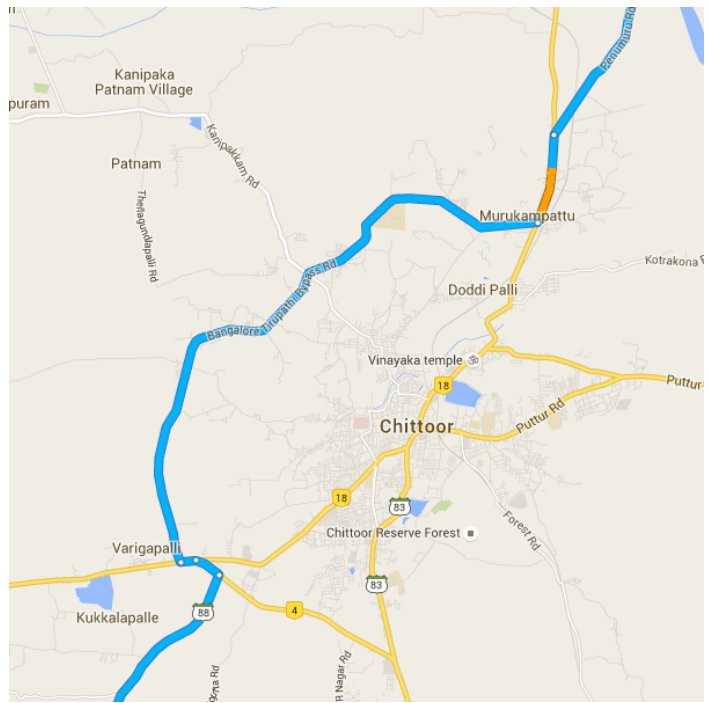
250 m
- ↷ 27. Turn right onto Bangalore Tirupathi Bypass Rd

i
Pass by Manga Samudram Cir (on the right in 6.0 km)

10.4 km
- ↶ 28. Turn left at Murukambattu Cir onto NH 18

i
Pass by Petrol Bunk (on the right in 450 m)

1.4 km



Continue on Penumuru Rd to your destination

- 1 h 11 min (52.2 km)

↷ 29. Slight right at Penumur Cross onto Penumuru Rd

8.5 km
- ↷ 30. Turn right

4.0 km

- ↗ 31. Turn right

5.1 km
- ↗ 32. Slight right
i
Pass by Penumur Bus Stop (on the right in 600 m)

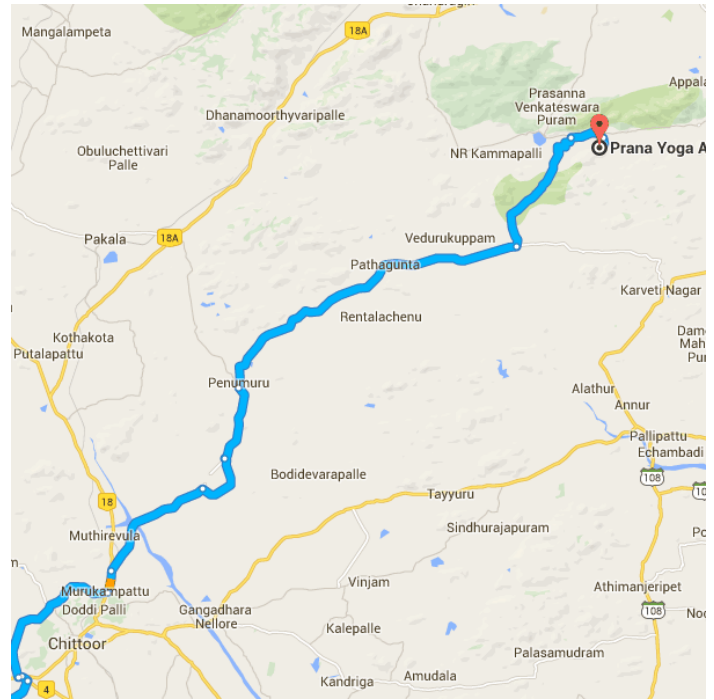
22.4 km
- ↖ 33. Turn left onto Bandharlapalli Rd
i
Pass by Krishnamurthy Alayam (on the right in 7.9 km)

9.4 km
- ↗ 34. Turn right

1.9 km
- ↗ 35. Turn right

500 m
- ↗ 36. Slight right at Junction Road

400 m



Prana Yoga Ashram, Kothakandtiga, Near Kuppambhadur Village , Ramachandrapuram Mandal , Tirupathi Rural

Paramala Road, Andhra Pradesh 517561

These directions are for planning purposes only. You may find that construction projects, traffic, weather, or other events may cause conditions to differ from the map results, and you should plan your route accordingly. You must obey all signs or notices regarding your route.

Live traffic	Fast Slow
--------------	--